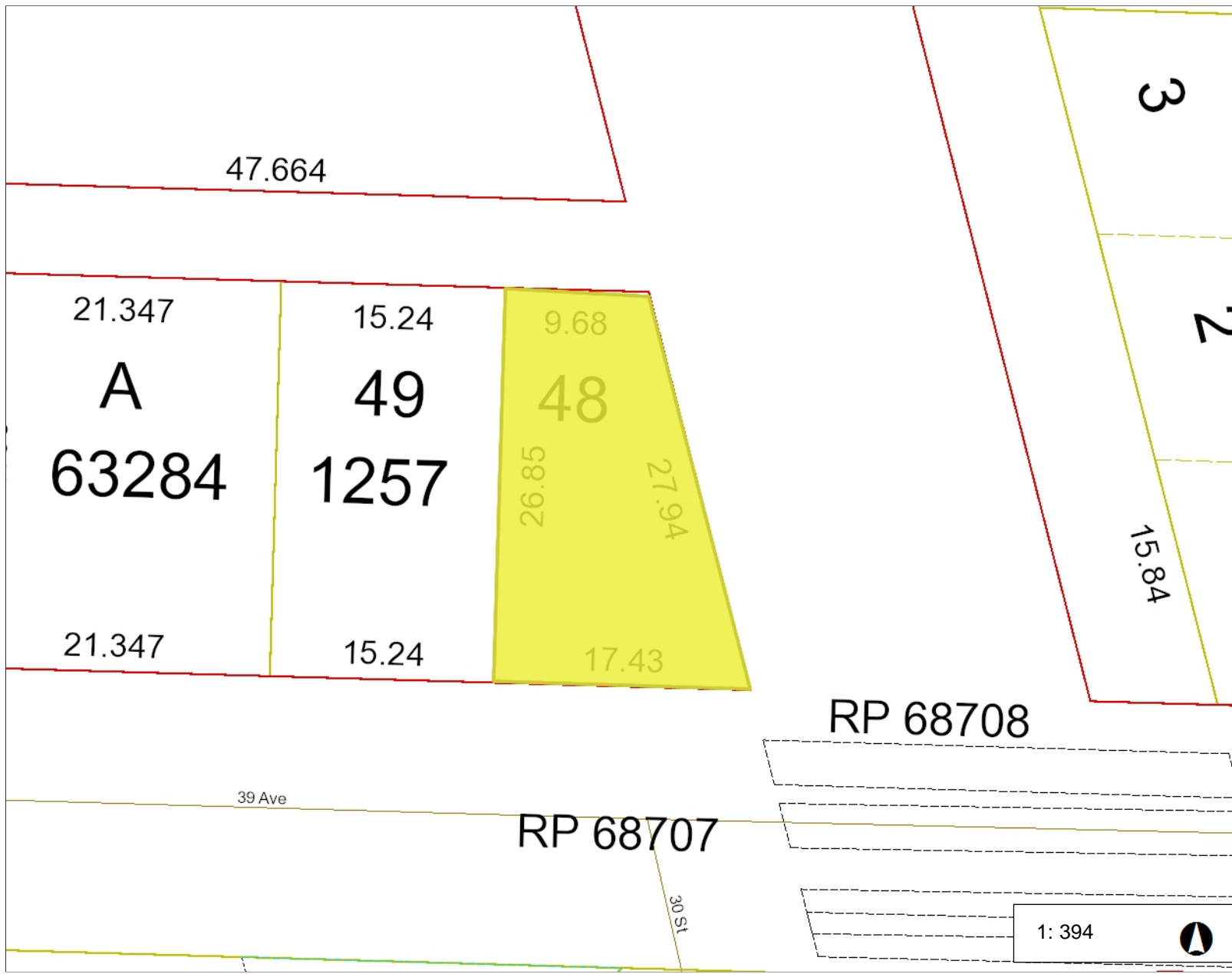
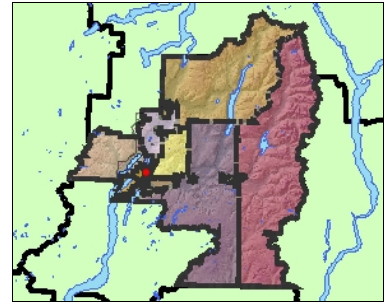
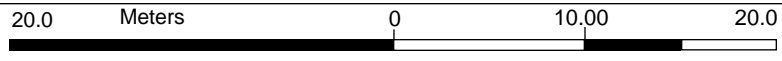


North Okanagan Map



- ### Legend
- Vernon Legal Lines**
 - Covenants
 - - - Easements
 - - - Right of Ways
 - Vernon Parcel Lines**
 - Lake Lines
 - Lot Lines
 - Road Lines
 - Roll Lines
 - Vernon Hook Lines**
 -
 - Vernon Water Features**
 - Creeks
 - Lake Shore
 - Vernon Misc Parcel Lines**
 - - - DELETED LOT LINES
 - LAKE LINES
 - LOT LINES
 - ROAD LINES
 - SECTION LINES
 - UNDEDICATED ROAD LINES
 - Roads**
 -
 - Jurisdiction Boundaries**
 - - -
 - Parcels**
 -
 - First Nations Reserves**
 - ▨
 - Area Lakes**
 -
 - Regional Districts**
 - Regional District of North Okanagan
 - Other Regional Districts

1: 394



This drawing has been produced by the City of Vernon's and the Regional District of North Okanagan's Geographic Information Systems. The data provided is derived from a variety of sources with varying levels of accuracy. The City of Vernon and the Regional District of North Okanagan make no warranty or representation, expressed or implied, with the regard to the correctness, accuracy and/or reliability of the information contained herein.

Notes